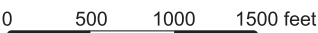
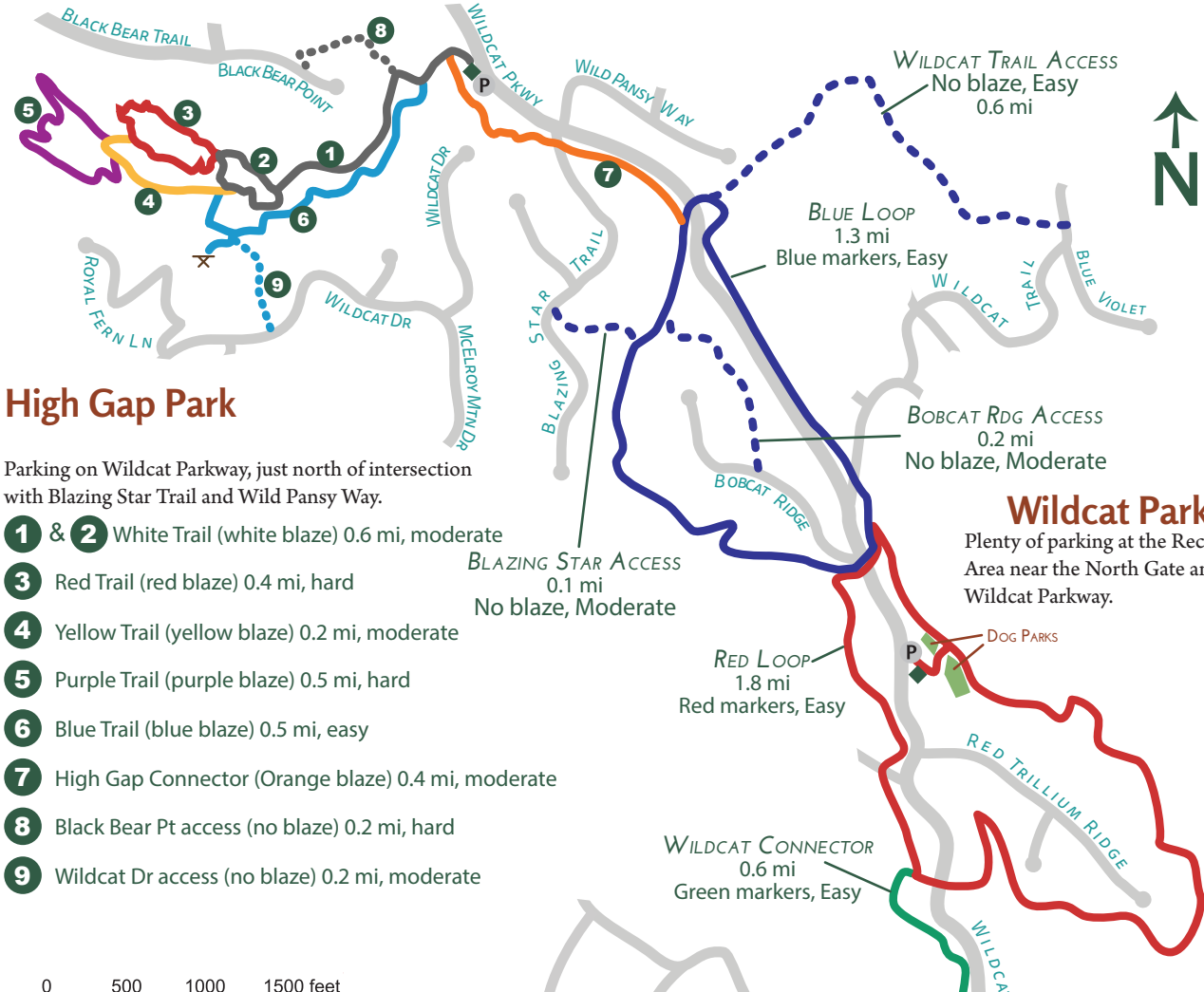


# Big Canoe Trails & Parks

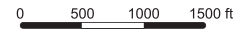
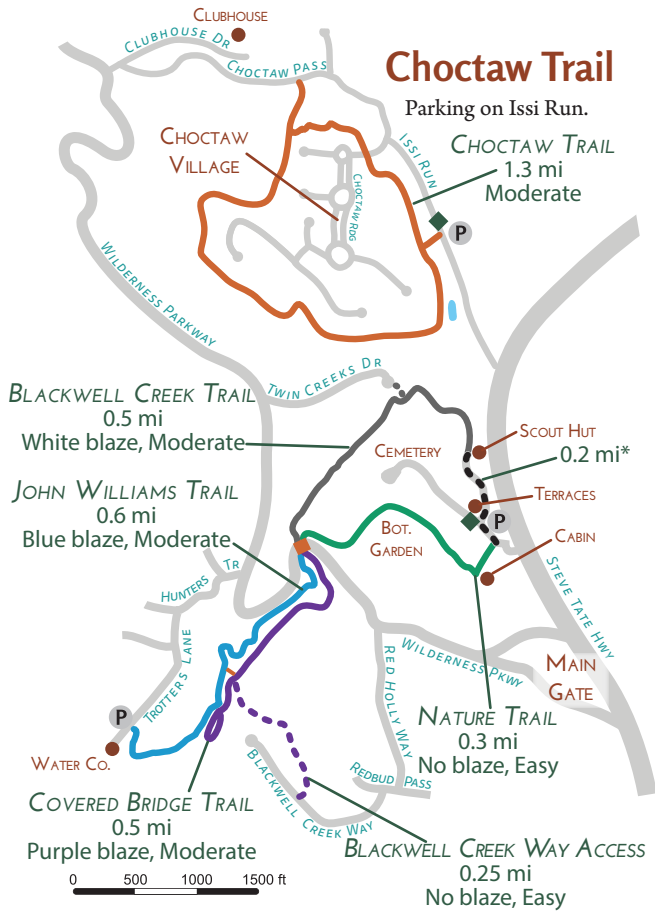
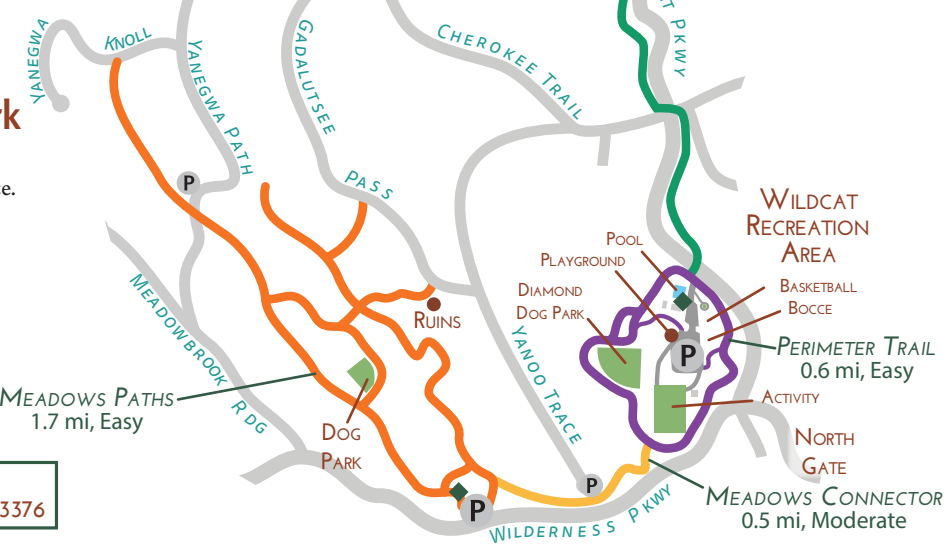


## McDaniel Meadows Park

Main parking on Wilderness; additional parking on Yanegwa Path and Yanoo Trace.

	ROADS
	POINT OF INTEREST
	PARKING
	INFORMATION KIOSK
	PICNIC AREA

EMERGENCY: 911  
PUBLIC SAFETY: 706-268-3376



The main entrance is on Steve Tate Hwy, just north of the Main Gate. There is also parking on Trotters Lane.  
\* The portion from Blackwell Creek Trail to the Nature Trail

MONUMENT RD  
DER RUN RIDGE  
SOUTH SANDERLIN MOUNTAIN DRIVE

0 500 1000 1500 feet



bigcanoetrails.com

## Ken & Billie Ann Rice Park

Parking on Waterford Way by the dam.  
The trails have no blazing.

BLACKWELL SPRINGS LAKE  
WATER LILY ACCESS 0.1 mi Easy  
WATERFORD WAY ACCESS 0.1 mi Easy  
BLACKWELL SPRINGS TRAIL 0.6 mi Easy  
WATERFORD WAY  
TOAD'S POND  
MIKE DAVIS TRAIL 0.5 mi Easy

## Indian Rocks Park

Parking on Woodland Trace  
across from Little Beaver.

INDIAN MOUNDS LOOP TRAIL 0.2 mi Yellow Blaze, Easy  
LITTLE BEAVER  
WOODLAND TR  
QUAIL COVE DR  
INDIAN MOUNDS TRAIL 0.3 mi White blaze, Easy  
LAKE PETIT TRAIL 0.3 mi Blue blaze, Easy

	ROADS
	POINT OF INTEREST
	PARKING
	INFORMATION KIOSK
	PICNIC AREA

## Playfield Park

Trails provide access for Petit Crest Villas to the Playfield and Wolfscratch Village (and beyond to Swim Club, Wellness Ctr and Nature Valley. Parking at both ends of the Playfield.

LAKE PETIT  
BUCKSKULL HOLLOW  
PLAYFIELD  
PETIT CREST VILLAS  
CHAFEL  
WOLFSKRATCH VILLAGE  
WELLNESS CTR  
WOLFSKRATCH DR  
WOLFSKRATCH  
SWIM CLUB  
LAUREL RIDGE  
BUCKSKULL RIDGE  
WILDERNESS PARKWAY  
RUNNING TRACK 0.25 mi  
PLAYFIELD TRAIL 0.15 mi Yellow blaze, Easy  
VILLAGE TRAIL 0.25 mi Teal blaze, Easy

NANCY WOMACK TRAIL 1.6 mi  
Hard up to falls  
Very Hard to top  
Elevation change: 1260 feet  
Red blaze  
PONDER POINT  
NANCY WOMACK FALLS  
VALLEY VIEW  
COLUMBINE  
MOUNTAIN MINT  
UPPER FALLS  
JEEP EXIT  
WAKE ROBIN  
INDIAN PIPE  
YELLOW ROOT ACCESS 0.1 mi No blaze, Moderate  
YELLOW ROOT  
LOWER FALLS  
CABIN  
JEEP TRAIL  
Main entrance to end: 1.6 mi  
Alt. entrance to end: 2.3 mi  
No blaze, Moderate  
CABIN LOOP TRAIL 0.2 mi Yellow blaze, Easy  
LOWER FALLS TRAIL 0.9 mi Orange blaze, Moderate  
WILDFLOWER TRAIL 0.4 mi Green blaze, Easy  
LAKE TRAIL 1.2 mi Blue blaze, Moderate

## Nature Valley Park

Main parking is on Wilderness Parkway, with additional parking at Yellow Root, Mountain Mint, Valley View, Deer Run Ridge, and Laurel Ridge Trail.

UPPER FALLS TRAIL 0.6 mi Purple blaze, Moderate



This brochure is brought to you by Big Canoe Trails Committee. Graphics & design by Committee member Liz Scherer. Download most recent version from website: bigcanoetrails.com.

CALL/TEXT 678-615-8566 TO REPORT  
FALLEN TREES OR TRAIL DAMAGE.